

Regional Municipality of York

Appendix 3C-2a

Socio-Economic

Prepared by:

AECOM

Project #

60114489

Date:

September, 2011

Table of Contents

	page
1. Introduction.....	1
1.1 Socio-Economic Study Team.....	1
2. Western Vaughan Study Area.....	1
3. Methodology	3
3.1 Available Secondary Source Information Collection and Review	3
3.2 Process Undertaken.....	3
4. Existing Socio-Economic Conditions	3
4.1 Community Context.....	3
4.2 Conservation Areas, Parks and Recreational Facilities	4
4.2.1 Conservation Areas.....	4
4.2.2 Parks	5
4.2.3 Trails.....	5
4.3 Community Centres.....	6
4.4 Schools and Libraries.....	6
4.4.1 Schools.....	6
4.4.2 Libraries.....	7
4.5 Employment Areas	7
4.6 Hospitals and Emergency Care Facilities	7
4.7 Tourism	9
4.7.1 Attractions	9
4.7.2 Shopping Facilities	10
4.7.3 Accommodations.....	10
4.7.4 Golf Courses	10
4.8 Residential Areas	11
4.8.1 Existing Character of North/South Corridors.....	11
4.8.2 Existing Character of East/West Corridors	11
4.9 Waste Disposal Sites	12
4.9.1 Municipal Waste Disposal Sites	12
4.9.2 Alternative Waste Disposal and Recycling Facilities for Industrial, Commercial and Institutional Establishments.....	13
5. Conclusions	13
6. Recommendations / Further Work	13
7. References	14

List of Figures

Figure 1.	Study Area.....	2
Figure 2.	Ward Map.....	4
Figure 3.	Map of Employment Areas.....	8
Figure 4.	Proposed Primary Search Area for the Vaughan Health Site.....	9

List of Attachments

- Attachment A. Map of All Parks Located in Western Vaughan Study Area
- Attachment B. Map of the Humber Trail (William Granger Greenway)

1. Introduction

This report provides an overview of the existing socio-economic conditions associated with the Western Vaughan Transportation Improvements Individual Environmental Assessment (IEA). The approved Terms of Reference (ToR) included a preliminary description of the existing study area environment with the commitment that the description would be expanded upon in the IEA. With this in mind, the following investigative studies are proposed for the purposes of generating a more detailed description and understanding of the environment for use in the screening, assessment, and evaluation of alternatives during the IEA:

- Natural Environment;
- Land Use;
- Built Heritage;
- Archaeological;
- Socio-Economic;
- Noise; and
- Air Quality.

The results from undertaking each of these overviews will be documented in separate stand-alone reports during the IEA. In each case, a draft will be prepared and circulated to the Review Agency and Community Stakeholder Advisory Committees and will be posted on the project website for comment. The final Existing Conditions Report will form a chapter of the EA Report with each of the stand-alone reports becoming supporting documents to the EA Report.

1.1 Socio-Economic Study Team

The Socio-Economic study team consists of GLL staff. The team members and their specific roles are provided as follows:

- **Catherine Dowling, B.E.S., M.A.**, Senior Environmental Economist: Senior Researcher and Co-ordinator of Socio-Economic Analysis; and
- **Edward Terry, B.U.R.PI.**, Environmental Planner: Intermediate Researcher.

2. Western Vaughan Study Area

In accordance with the approved ToR, the present study area for the Western Vaughan Transportation Improvements IEA includes the western portion of the City of Vaughan from Highway 400 to the east, to Highway 50 in the west, Highway 407 to the south and between Kirby Road and Teston Road to the north. (See **Figure 1**).

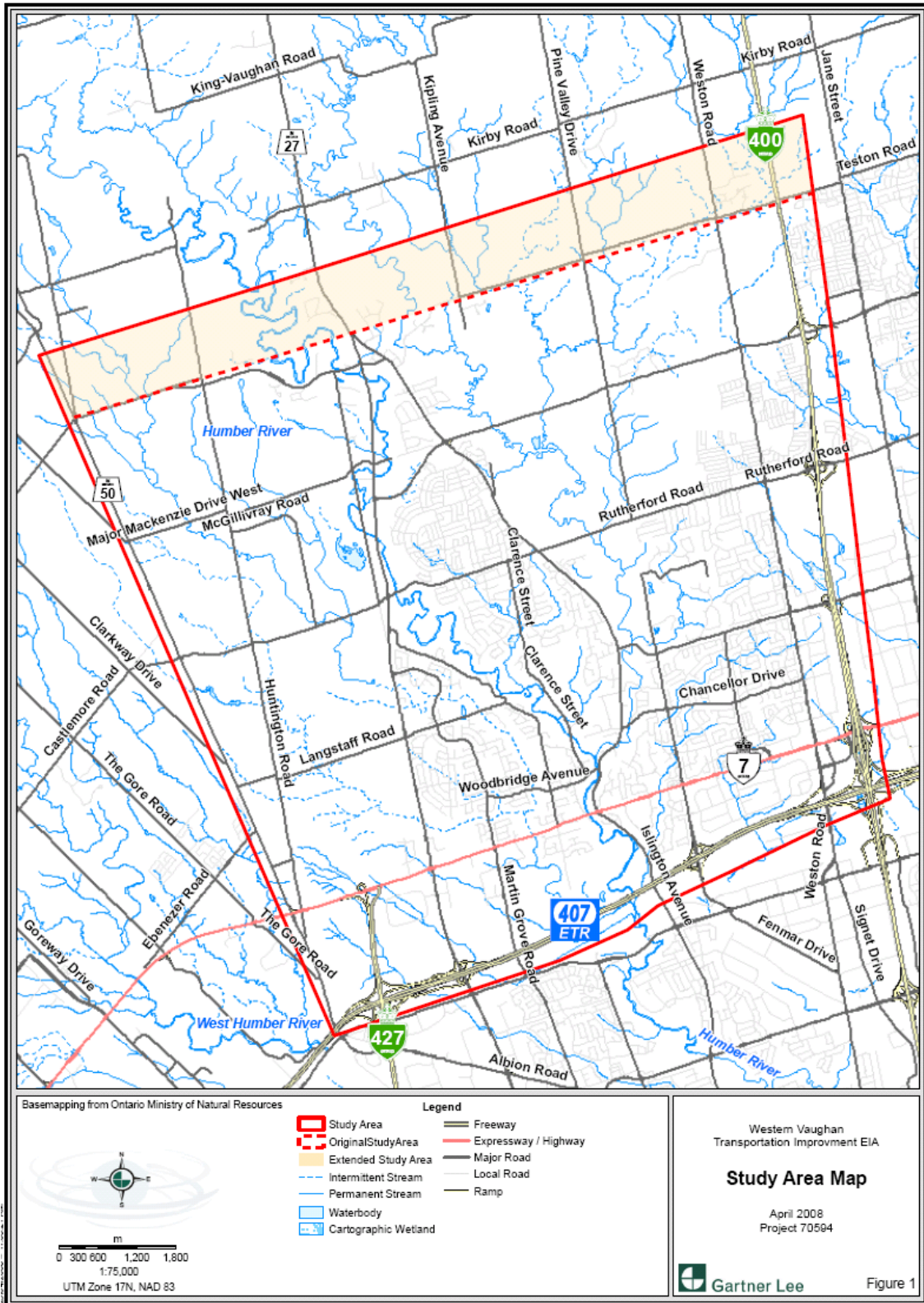


Figure 1. Study Area

3. Methodology

3.1 Available Secondary Source Information Collection and Review

Available secondary sources of information were collected and reviewed by the Socio-Economic Study Team to determine existing socio-economic conditions. The following sources of secondary information were collected and reviewed:

- City of Vaughan Website;
- Statistics Canada information regarding local economies in the Study Area;
- Ontario Local Health Integration Network Website;
- City of Vaughan Official Plan and Mapping;
- 2005 Orthoimagery of the Study Area;
- City of Vaughan Economic Profile;
- City of Vaughan Community Profile;
- York Region District School Board Website; and
- York Catholic District School Board Website.

3.2 Process Undertaken

The existing conditions report is primary based on a desktop review of on-line socio-economic information. The outcome of this review is an inventory of community features within the Western Vaughan study area. The Project Team recognizes that the western boundary of the study area slightly crosses into The Regional Municipality of Peel. More detailed Socio-economic information will be gathered following consideration of the alternatives.

4. Existing Socio-Economic Conditions

4.1 Community Context

The City of Vaughan is one of Canada's fastest growing municipalities, located in Canada's economic engine, the Greater Toronto Area. Incorporated as a City in 1991, Vaughan is 275 km² in area. The City consists of five communities: Kleinburg, Maple, Woodbridge, Concord and Thornhill as well as the emerging communities of Carrville and Vellore.

The current population of Vaughan is approximately 238,866. Planned growth will take the population to approximately 330,000 by 2021. As of 2001 102,000 people were employed by business and industry in the city. Current projections indicate that this number will increase to 202,000 by 2021.

Vaughan's population growth is supported by strong economic expansion. Vaughan's location and business cost advantages attract and support a diverse local economy. Over 8,000 businesses are located in Vaughan. Manufacturing, construction trades and wholesale trades are the largest economic sectors. Key manufacturing sectors include: automotive parts manufacturing; plastics; metal and machinery fabrication; food and beverages; and furniture manufacturing.

Residents and visitors are drawn to the City of Vaughan for its high quality of life. Safe neighbourhoods, abundant green spaces, exciting tourist destinations and access to educational institutions are some of the factors noted by the City as contributors to growth in Vaughan.

Bisected by Highway 400, the Western Vaughan Study Area is primarily made up of the communities of Kleinburg and Woodbridge or Wards 2, 3 and part of Ward 1.

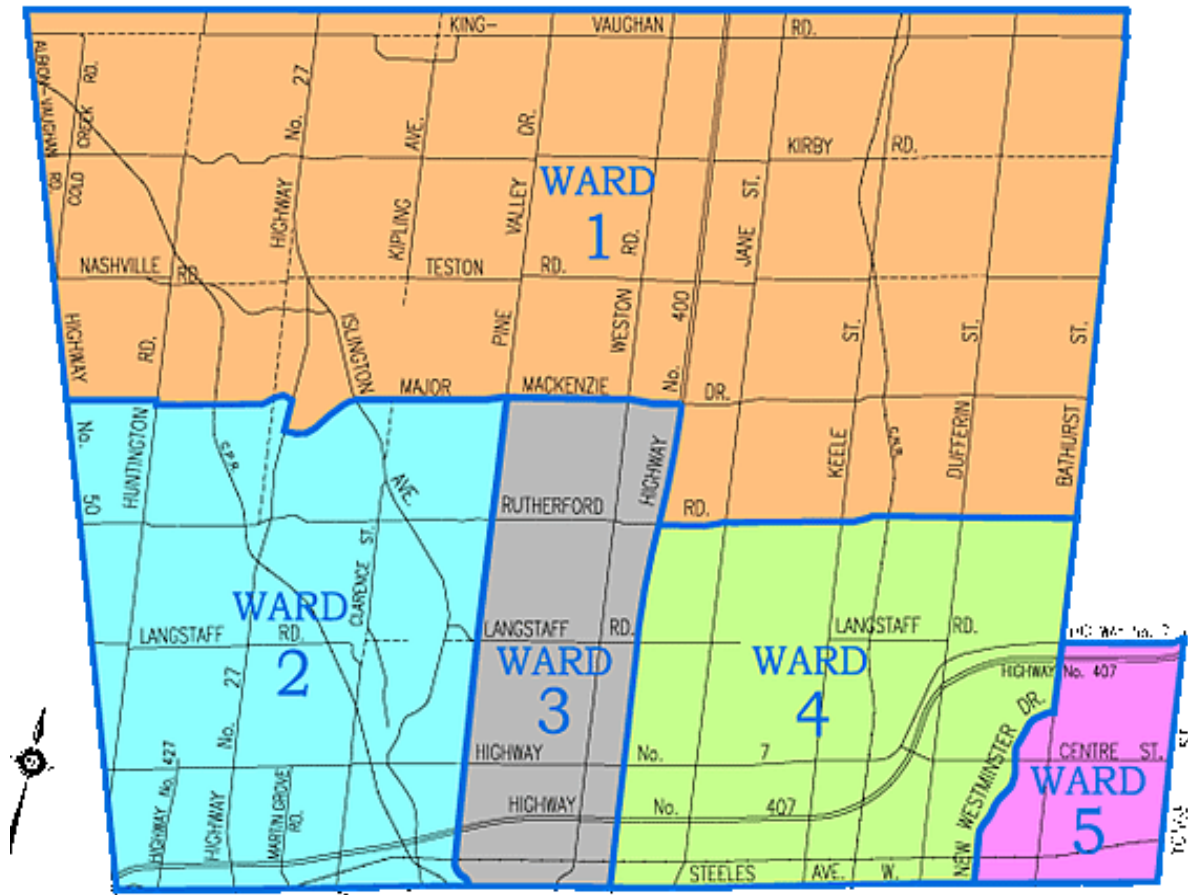


Figure 2. Ward Map

4.2 Conservation Areas, Parks and Recreational Facilities

4.2.1 Conservation Areas

Located within the headwaters of the Don and Humber Rivers, Vaughan residents have the unique opportunity to enjoy “nature” in the City. The City of Vaughan, in co-operation with the Toronto and Region Conservation Authority (TRCA), is developing a continuous trail system with planned links to communities and open spaces. Vaughan offers a variety of outdoor leisure opportunities through its parks and open space systems, including approximately 300 ha (740 acres) of active parkland, ranging from local neighbourhood parks and parkettes to large sports parks and natural open spaces.

- **Kortright Centre for Conservation**

The Kortright Centre is located 3 km west of Highway 400, north of Rutherford Road and south of Major Mackenzie Drive on Pine Valley Drive. This 325 ha conservation area is owned and operated by TRCA. The centre hosts 135,000 visitors annually and offers over 50 environmental education programs for schools and 30 sustainable technology workshops for the public, trades and professionals.

- **Boyd Conservation Area**

Located on Islington Avenue, north of Highway 7, the Boyd Conservation Area is situated on 96 ha and offers a number of designated nature trail for hiking and walking.

4.2.2 Parks

The City of Vaughan consists of over 630 ha of parks and open spaces, 200 playgrounds and 13 unsupervised water play areas in parks across the City. There are three parks or parkettes in Kleinburg and thirty-four park or parkettes in Woodbridge, all located within the Western Vaughan Study Area.

Parks in Western Vaughan			
Parks in Kleinburg	• Binder Twine	• Rimwood	• Tinsmith Parkette
Parks in Woodbridge	• Alexander Elisa	• Tammy Breda	• Kipling Parkette
	• Blue Coin	• Vaughan Grove Sports	• Mapes
	• Comdel	• Vellore Village	• Maxey
	• Findley Parkette	• Velmar Downs	• Rainbow Creek
	• Giovanni Caboto	• Weston Downs	• Starling
	• Kiloran	• Woodbridge Highlands	• Sylvan Brook
	• Le Parc St. Jean de Brebeuf	• Belair Way	• Torii
	• Marco	• Chancellor District	• Vaughan Mills
	• Napa Valley	• Crofters	• Vellore Woods
	• Robert Watson Memorial	• Fr. Ermanno Bulfon	• Woodbridge Expansion Area
	• Sunset Ridge	• Joey Panetta	• Wilson Century

A map of all parks located in Western Vaughan Study Area is provided in **Attachment A**.

4.2.3 Trails

The major trail system that traverses the Western Vaughan Study Area is the Humber Trail (William Granger Greenway). The first phase of the Humber Trail (3.5 km) has a link to the Canadian McMichael Art Collection and Boyd Conservation Area. It is open and free of charge, for hiking, biking and walking. This section of the Humber Trail is dedicated to William Granger, former TRCA Chair, in recognition of his contribution to watershed management. It includes many significant natural habitats, cultural and heritage resources, recreational and educational facilities, and the historic aboriginal trade route known as the Toronto Carrying-Place Trail. These values contributed to Humber River's designation as a Canadian Heritage River.

Access Points(s)	
Main Intersections	Stegman's Mill Road and Islington Avenue
Total Approximate Distance	3.5 km
Parking	Binder Twine Park; Foster T. Woods
Surface of Trail	Gravel on main trail; dirt on local trails.

A map of the Humber Trail (William Granger Greenway) is provided in **Attachment B**.

4.3 Community Centres

There are five community centres in the Western Vaughan Study Area; all of which are located in the community of Woodbridge:

1. Al Palladini Community Centre;
2. Chancellor Community Centre;
3. Father Ermanno Bulfon Community Centre;
4. Vellore Village Community Centre; and
5. Woodbridge Pool & Memorial Arena.

4.4 Schools and Libraries

4.4.1 Schools

York Region District Schools in Western Vaughan Study Area

There are seven elementary and two secondary public schools in the Western Vaughan Study Area. Only one of these schools is located in Kleinburg, the remaining schools are located in the community of Woodbridge.

		Name		Address
Elementary Schools	<i>Kleinburg</i>	Kleinburg Public School	JK-8	10391 Islington Avenue, Kleinburg, ON
	<i>Woodbridge</i>	Blue Willow Public School	JK-8	250 Blue Willow Drive, Woodbridge, ON
		Elder Mills Public School	(New School)	120 Napa Valley Drive, Woodbridge, ON
		Fossil Hill Public School	JK-8	420 Fossil Hill Road, Woodbridge, ON
		Lorna Jackson Public School	JK-8	589 Napa Valley Avenue, Woodbridge, ON
		Pine Grove Public School	JK-8	86 Gamble Street, Woodbridge, ON
		Woodbridge Public School	JK-8	60 Burwick Avenue, Woodbridge, ON
Secondary Schools	<i>Woodbridge</i>	Emily Carr Secondary School	9-10	4901 Rutherford Road, Woodbridge, ON
		Woodbridge College	7-12	71 Bruce Street, Woodbridge, ON

York District Catholic Schools in Western Vaughan

There are nineteen elementary and three secondary Catholic schools in the Western Vaughan Study Area. All of these schools are located in the community of Woodbridge.

		Name	Address
Elementary Schools	<i>Woodbridge</i>	Immaculate Conception	500 Aberdeen Avenue, Woodbridge, ON
		Our Lady of Fatima	191 Crofter's Road, Woodbridge, ON
		San Marco	250 Coronation Drive, Woodbridge, ON
		St. Agnes of Assisi	120 La Rocca Avenue, Woodbridge, ON
		St. Andrew	151 Forest Fountain Drive, Woodbridge, ON
		St. Angela Merici	8881 Martin Grove Road, Woodbridge, ON
		St. Catherine of Siena	80 Terra Road, Woodbridge, ON
		St. Clare	391 Velmar Drive, Woodbridge, ON
		St. Clement	40 Bainbridge Avenue, Woodbridge, ON
		St. Emily	60 Vellore Woods Boulevard, Woodbridge, ON
		St. Francis of Assisi	200 Aberdeen Avenue, Woodbridge, ON
		St. Gabriel the Archangel	91 Fiori Drive, Woodbridge, ON
		St. Gregory the Great Catholic Academy	140 Greenpark Boulevard, Woodbridge, ON
		St. John Bosco	199 Belview Avenue, Woodbridge, ON
		St. Margaret Mary	30 Margaret Mary Road, Woodbridge, ON

		Name	Address
Elementary Schools <i>(continued)</i>		St. Padre Pio	770 Napa Valley Avenue, Woodbridge
		St. Peter	120 Andrew Park Crescent, Woodbridge, ON
		St. Stephen	451 Napa Valley Avenue, Woodbridge, ON
		St. Veronica CES (Vellore Village #3)	171 Maria Antonia Road, Woodbridge
Secondary Schools	Woodbridge	Father Bressani CHS	250 Ansley Grove Road, Woodbridge, ON
		Holy Cross Catholic Academy	7501 Martin Grove Road, Woodbridge, ON
		St. Jean de Brebeuf CHS	2 Davos Road, Woodbridge

There are no private schools located in the study area.

4.4.2 Libraries

There are four public libraries located within Western Vaughan Study Area, one is located in Kleinburg and the remaining three are located in Woodbridge:

Library	Community
Ansley Grove Library	Woodbridge
Kleinburg Library	Kleinburg
Pierre Berton Resource Library	Woodbridge
Woodbridge Library	Woodbridge

4.5 Employment Areas

Over 8,000 businesses are located in the City of Vaughan. The City notes access to major transportation routes, lower taxes, diverse and available labour force, and a positive business philosophy as important factors attracting businesses to Vaughan.

The City of Vaughan has defined 19 employment areas within its boundaries, eight of which are located in the Western Vaughan Study Area. These employment areas are presented in **Figure 3** and include:

1. Highway 427 West Employment Area;
2. Highway 427 East Employment Area;
3. West Woodbridge Employment Area;
4. Pine Valley Employment Area;
5. Emery Creek Employment Area;
6. Steeles West Employment Area;
7. Weston 400 North Employment Area; and
8. Weston 400 Employment Area.

4.6 Hospitals and Emergency Care Facilities

Vaughan is unique in that it is the only Ontario municipality of its size and growth potential that does not have a major health care facility within its boundaries. All of the healthcare facilities currently serving Vaughan residents will be facing the challenge of meeting the needs of residents of their host municipalities. This has raised the prospect of diminished levels of service for Vaughan residents in the future. The lack of a local health care facility has, over the years, developed into an important community concern.

Studies are currently underway to address the need for a new health care facility in the City of Vaughan.

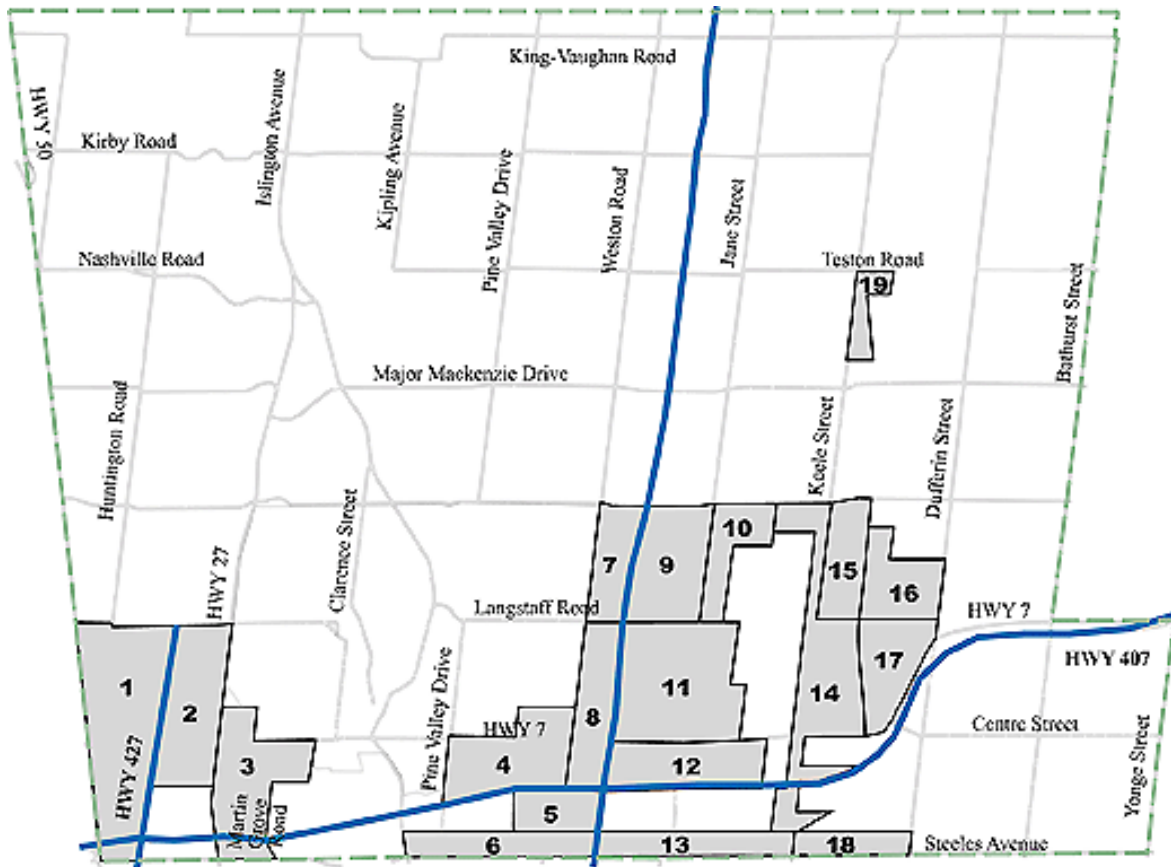


Figure 3. Map of Employment Areas

The City is ready to move to site acquisition and anxious to begin work on the second phase of planning for the development of “Vaughan Health”, a new health campus to serve the City.

Selecting a site for the future health care facility will be the first concrete step to move the project forward. It will be a major commitment that will establish the general physical context within which health care services will be delivered to Vaughan’s citizens and this decision will have repercussions for decades to come. The proposed Site Search Area is illustrated in **Figure 4**.

Walk-in Clinics

There are four walk-in clinics located within the Western Vaughan Study Area:

1. Pine Valley Walk In Clinic;
2. Dr. Patrick Redman;
3. Woodbridge Family Physicians Walk In Clinic; and
4. Medical Walk-In & Cosmetic Clinic.

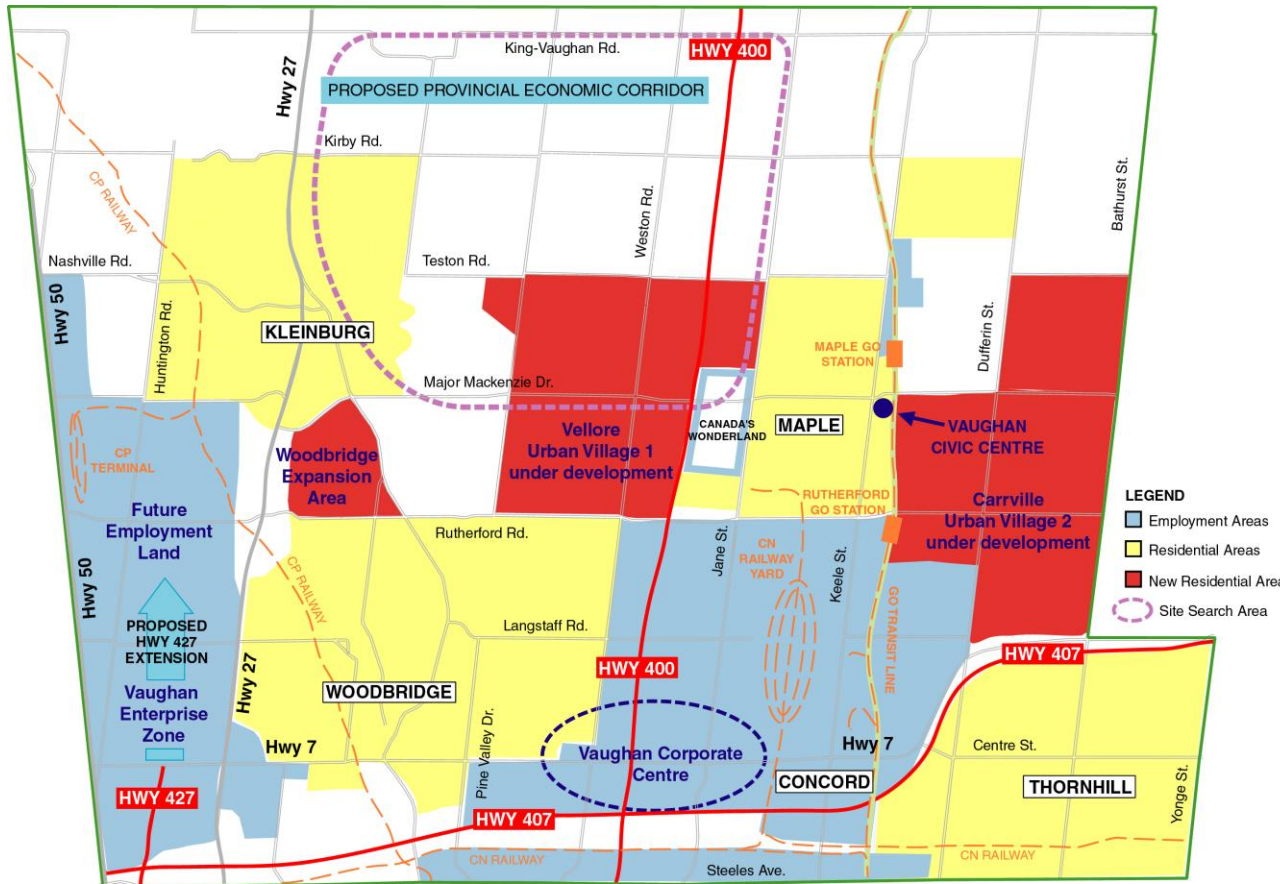


Figure 4. Proposed Primary Search Area for the Vaughan Health Site

4.7 Tourism

4.7.1 Attractions

Some of the tourist attractions in Western Vaughan include:

1. The McMichael Canadian Art Collection;
2. The City Playhouse; and
3. Famous Players Colossus (IMAX).

1. The McMichael Canadian Art Collection

The McMichael Canadian Art Collection located at 10365 Islington Avenue north of Major Mackenzie Drive on the east side. This gallery offers its visitors a unique and truly Canadian experience. From the art within its walls to the surrounding landscape, the McMichael gallery focuses Canada's art, its peoples, their cultures and their history.

2. The City Playhouse

The City Playhouse, a 386 seat Proscenium Theatre is located at 1000 New Westminster Drive and is part of the Benjamin Vaughan Complex. This facility offers professional and community based theatre, performances in dance and music from professional and community based production companies, art exhibitions and multicultural events. The Theatre provides a venue for community theatre, art displays and other cultural events for residents of the City of Vaughan and surrounding areas.

3. Famous Players Colossus (IMAX)

The Colossus Woodbridge is an Imax theatre located at Highways 400 and 7.

4.7.2 Shopping Facilities

Western Vaughan Study Area includes a variety of shopping facilities:

- Seven/400 Power Centre**
 The Seven/400 Power Centre is located at the intersection of Highway 7 and Weston Road.
- Kleinburg Historic Village**
 The historic village of Kleinburg provides a unique shopping experience. Historic, arts and cultural items are offered within the Village's many shops and boutiques located atop the Humber River Ridge at the intersection of Islington Avenue and Major Mackenzie.
- Market Lane**
 This quaint shopping district is located within the Woodbridge business area. Market Lane is an old-fashioned country square with over 60 boutiques, restaurants and specialty stores. The Woodbridge business area is located west of Highway 400 on Highway 7.

4.7.3 Accommodations

There are four Hotels/Motels located in Western Vaughan to accommodate visitors to area. All four are located in the community of Woodbridge:

Hotel/Motel	Location
Extended Stay Deluxe Toronto – Vaughan	3600 Steeles Avenue West, Woodbridge, ON
Kleinburg Inn	9770 Highway 27, R.R. #3, Woodbridge, ON
Vaughan Inn	6700 Highway 7 West, Woodbridge, ON
Woodbine Motel	7242 Highway 27, R.R. #1, Woodbridge, ON

4.7.4 Golf Courses

Seven golf courses are located within Western Vaughan:

Course Name	Address	Description
Copper Creek Golf Club	11191 Highway 27, Kleinburg, ON	Golf Resort
Hunters' Golf & Country Club	9001 Highway 50, Kleinburg, ON	(Semi-Private) 27-hole Golf Course & Restaurant
Kleinburg Golf & Country Club	115 Putting Green Crescent, Kleinburg, ON	Golf Course & Country Club (Semi-Private)
Launch Golf Centre	27 Director Court, Woodbridge, ON	Golfing Facility
Board of Trade Country Club	20 Lloyd Street, Woodbridge, ON	(Private)
The National Club	134 Clubhouse Road, Woodbridge, ON	Private Golf Course & Country Club (Private)
Eaglequest Golf at Vaughan	7345 Highway 50, Woodbridge, ON	Golf Course: 9 hole par 3; Driving Range & Restaurant

4.8 Residential Areas

4.8.1 Existing Character of North/South Corridors

- **Highway 50**
The character of this corridor is that of a rural highway with the occasional farm. A small residential community with reverse frontage units has been developed on the west side at Langstaff Road/Cottrelle Boulevard.
- **Highway 27**
The north end of this corridor has a profusion of open space areas with the occasional home along the highway. As one travels south of Major Mackenzie Drive, the two-lane highway expands into four-lanes. The trees along the cliff are replaced with reverse frontage residential units and farmers fields on the west.
- **Islington Avenue**
The two prevailing landscapes of this corridor are open spaces and residential units, with the road width shifting between two lanes and four-lanes. A majority of the housing units along Islington face onto a side street, which creates a window street. As one travels south, the character of the street begins to change. The repetitive suburban development transitions into smaller and more unique cottage-looking dwellings that often front onto Islington Avenue. As Highway 7 is approached, a ravine traverses the corridor as the buildings become more scattered.
- **Pine Valley Drive**
North Corridor
The northern Pine Valley Drive corridor has a rural character. The two-lane road is either closely lined by forested areas, or surrounded farmhouses. A small pocket of bungalows can be found near the intersection with Major Mackenzie Drive, each lot surrounded by dense forest.
South Corridor
The southern Pine Valley Drive corridor is consists predominately of fences from reverse frontage residential units, mixed with the occasional front facing home.
- **Weston Road**
The Weston Road corridor has rural farmland and suburban residential homes. At the northern section of the study, agricultural vendors and open fields lining a two-lane road characterize the rural area – however, new residential units are now being developed in this area. Further south, the road width widens to four-lanes and the streetscape is lined by residential units that either face a side street parallel to Weston Road creating a window street, or side onto Weston Road itself. Fences and reverse frontage residential units begin to appear south of Rutherford Road.

4.8.2 Existing Character of East/West Corridors

- **Nashville Road / Teston Road**
East Corridor – Teston Road
This corridor can be categorized as a back road through the countryside. Farms and fields surround the two-lane road, with segments of the road lined with thick vegetation.
West Corridor – Nashville Road
The eastern portion of the western Nashville Road/Teston Road corridor bisects the hamlet of Kleinburg. The hamlet environment of the two-lane street is evident through the clusters of one-to-two story single detached homes with small frontages on the street. These clusters of homes are surrounded by thick vegetation that turns into fields west of approximately Huntington Road.

- **Major Mackenzie Drive**

Major Mackenzie Drive could be described as a transitioning corridor. Between both Weston Road and Pine Valley Drive, and Islington Avenue and Highway 27 small grassy fields line the corridor with reverse frontage residential units visible in the lots behind. Between Pine Valley Drive and Islington Avenue, the corridor is lined by lush vegetation set back from the road, and surrounded by forested areas. Whereas, west of Highway 27, Major Mackenzie is primarily composed of farmer's fields and light industrial uses.

- **Rutherford Road**

Rutherford Road is a four-lane road between Weston Road and Highway 27, and a two-lane road between Highway 27 and Highway 50. The suburban landscape is primarily residential with big box commercial or retail plazas at road intersections. Along these portions of the corridor, the road is primarily lined with fences or windows – reverse frontage residential units or units fronting onto a side street parallel to Rutherford Road, creating a window street. Along the western portion of the Rutherford Road corridor, the farm/industrial landscape is predominant.

- **Langstaff Road**

East Corridor

The eastern Langstaff Road corridor is predominantly residential in nature. Reverse frontage residential units and fences line both north and south sides of the road. As one travels west along the corridor, the road transitions from a four-lane corridor with the occasional planted median into two-lanes. As well, thick vegetation has been planted to replace fences behind many residential units on the western side of the study corridor.

West Corridor

The western Langstaff Road corridor is predominantly agricultural in nature. The two-lane road is occasionally lined with minimal vegetation and farmhouses.

- **Highway 7**

Residential units are located on the west side of Highway 7, however, they are primarily reverse frontage units, with fences lining the corridor. Just west of Pine Valley Drive, a number of front facing townhouse units are under construction. Closer to Highway 27, the corridor transitions into a more industrial streetscape as large industrial warehouses replace strip offices and residential communities.

4.9 Waste Disposal Sites

4.9.1 Municipal Waste Disposal Sites

There are no municipal waste disposal sites located in the study area and all municipal waste is shipped to the Carleton Farms Landfill in Michigan. The waste disposal site that used to service the study area was Keele Valley Landfill Site. Keele Valley was located in the community of Maple in the City of Vaughan. Since disposal operations began on November 28, 1983, more than 26 million tonnes of waste have been landfilled. The Keele Valley Landfill was closed in late 2002. The actual site of the landfill is not suitable for redevelopment until 2028, but some of the land surrounding it has already been put to new use.

4.9.2 Alternative Waste Disposal and Recycling Facilities for Industrial, Commercial and Institutional Establishments

There are a total of seven alternative waste disposal and Recycling Facilities for Industrial, Commercial and Institutional Establishments in the City of Vaughan. Three of these are located in the Western Vaughan study area:

Waste Disposal Site Name	Address	Materials Accepted
Able Disposal	7055 Kirby Road, Vaughan, ON	Sod, soil, bricks, root balls, stumps
Rexdale Disposal Ltd.	138 Toryork Drive, Vaughan, ON	All types of solid non-hazardous ICI waste
Giant Disposal Ltd.	50 Millwick Drive, Vaughan, ON	All types of non-hazardous ICI waste

5. Conclusions

This report has assessed existing socio-economic features within the Western Vaughan study area. The area contains a diverse mix of residential uses, businesses, schools, parks & trails, shopping facilities, golf courses and other attractions.

Currently the City of Vaughan does not have a major health care facility within its boundaries. The preliminary site selection study area for a proposed facility is located within Western Vaughan and could play a major role in future transportation needs in the northeast corner of Western Vaughan.

This Socio-economic summary information will be used in conjunction with other information being compiled by the project team in connection with the evaluation of alternatives process.

6. Recommendations / Further Work

The assessment work done to date provides sufficient information to move to the next stage of the Environmental assessment, evaluating alternatives to the undertaking. As this stage is initiated more detailed and specific socio-economic investigations will occur and detailed mapping will be prepared. Further field work and public consultation will be necessary to confirm community features and identify sensitive land uses.

With this in mind the following additional filed surveys may be required as the study progresses:

- a) inventory and review of public comments received through Public Information Forums;
- b) business operator survey or interview in potentially impacted areas to specify sensitivities to potential construction effects such as noise, dusts, vibration and temporary disruption to property access and sensitivities to seasonal factors for peak business activity and potential impact;
- c) resident survey in potentially affected areas to specify sensitivities to potential construction effects such as noise, dusts, vibration and temporary disruption to property access; and
- d) survey or interview of recreational feature users and/or responsible agencies or community groups where potential exists for impacts.

7. References

- www.centrollhin.on.ca – Ontario Local Health Integration Network
- www.city.vaughan.on.ca – City of Vaughan
- www.kleinburgvillage.com – Village of Kleinburg
- www.statcan.ca – Statistics Canada
- www.vaughanhealthcare.com – Vaughan Health Care Campus
- www.ycdsb.ca – York Catholic District School Board
- www.yrdsb.edu.on.ca – York Region District School Board

Attachment A

Map of All Parks Located in Western Vaughan Study Area

Maps

WEST VAUGHAN LEISURE & RECREATION LOCATIONS

Please use the following map to find your program location(s).



There are many program locations, parks, and trails offering a wide range of activities/sports for your recreational enjoyment!
 Please note: Map is not to scale. For general reference purposes only. To view detailed locations please use the City of Vaughan navigator at: www.vaughangis.info

Maps / PARKS & PROGRAM LOCATION LEGEND

Program Locations

- C Community Centre
- L Library
- S School
- F Other Facility
- P Park/Parkette

KLEINBURG

- L1 Kleinburg Library
10341 Islington Ave.
- S1 Kleinburg Public School

WOODBRIIDGE

- C1 Al Palladini Community Centre
- L2 Ansley Grove Library
350 Ansley Grove Rd.
- F1 Blue Willow Activity Centre
- F2 Boyd Conservation Area
- C2 Chancellor Community Centre*
- S7 Emily Carr Secondary School
- C3 Father Ermanno Bulfon
Community Centre*
- L3 Pierre Berton Resource Library
4921 Rutherford Rd.
- F3 Pine York Activity Centre
- F4 Sonoma Heights Activity Centre
- S6 St. Andrews Catholic School
- S2 St. Clement Catholic School
- S3 St. Francis of Assisi Catholic School
- S4 St. Jean De Brebeuf Catholic High
School
- S5 St. Margaret Mary Catholic School
- F5 Vellore Hall/Vellore School
- C4 Vellore Village Community Centre*
- L4 Woodbridge Library
- C5 Woodbridge Pool and
Memorial Arena

* Outdoor Skating Rink

Parks/Parkette

Name	Map Legend	Basketball	Bocce	Skating	Tennis
KLEINBURG					
Binder Twine	P1				•*
Rimwood	P2				•
Tinsmith Parkette	P3	•			
WOODBRIIDGE					
Alexander Elisa	P4	•	•*		
Belair Way	P5	•	•*		
Blue Coin	P6				•*
Chancellor District	P7	•		•	
Comdel	P8	•			
Crofters	P9	•			•
Findley Parkette	P10	•			
Fr. Ermanno Bulfon	P11		•*	•	
Giovanni Caboto	P12	•	•*		•*
Joey Panetta	P13	•			•*
Kiloran	P14	•			•*
Kipling Parkette	P15	•			
Le Parc St. Jean de Brebeuf	P16	•			
Mapes	P17	•			•
Marco	P18		•*		•*
Maxey	P19		•*		•*
Napa Valley	P20	•			•
Rainbow Creek	P21				•*
Robert Watson Memorial	P22		•		
Starling	P36				
Sunset Ridge	P23	•			•
Sylvan Brook	P24	•			
Tammy Breda	P25	•			
Torii	P26	•			•*
Vaughan Grove Sports	P35				
Vaughan Mills	P27		•*		•*
Vellore Village	P28		•	•	•
Vellore Woods	P29	•			
Velmar Downs	P30	•			•*
Woodbridge Expansion Area	P31	•	•		•*
Weston Downs	P32	•	•		•*
Wilson Century	P33	•			
Woodbridge Highlands	P34	•	•		

*Outdoor Lighting

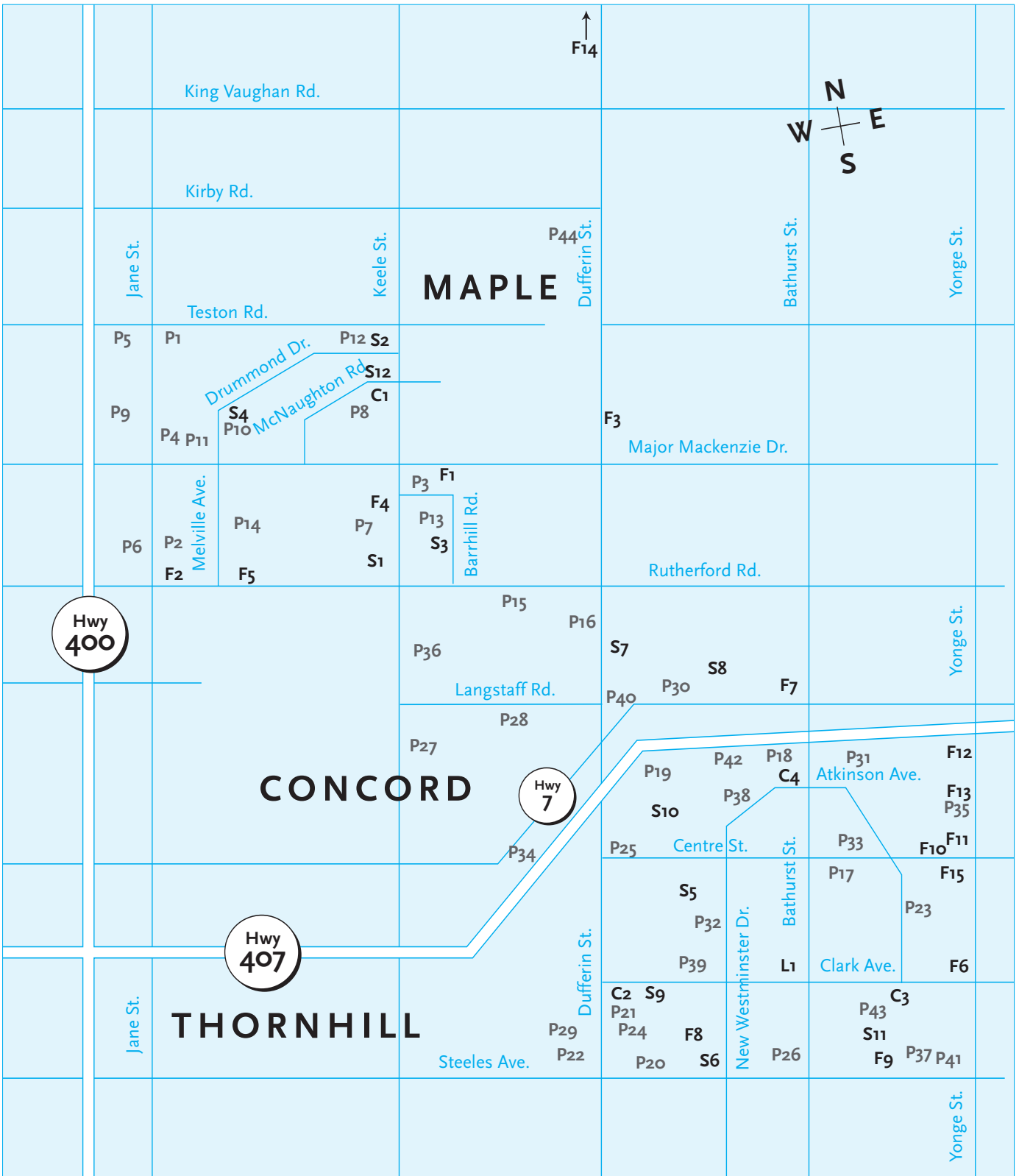
Many other parks and parkettes exist in your neighbourhood.

For detailed locations please use the Vaughan Navigator found on the City of Vaughan website at: www.vaughaninfo.com



Maps / CENTRAL/EAST VAUGHAN LEISURE & RECREATION LOCATIONS

Please use the following map to find your program location(s).



There are many program locations, parks, and trails offering a wide range of activities/sports for your recreational enjoyment!
 Please note: Map is not to scale. For general reference purposes only. To view detailed locations please use the City of Vaughan navigator at: www.vaughangis.info

Maps / PARKS & PROGRAM LOCATION LEGEND

Program Locations

- C** Community Centre
- L** Library
- S** School
- F** Other Facility
- P** Park/Parkette

KING CITY

F14 Country Mile Stables (Summer only)

MAPLE

- F1 City of Vaughan Civic Centre
2141 Major Mackenzie Dr.
- S1 Father John Kelly Catholic School
- S2 Holy Jubilee Catholic School
- F2 Joint Operations Centre
2800 Rutherford Rd.
- S4 Mackenzie Glen Public School
- F3 M.N.R. Lands (Maple Nature Reserve)
- C1 Maple Community Centre and
Maple Library
- F4 Merino Road Seniors' Facility
- S3 Our Lady of Peace Catholic School
- S12 St. Joan of Arc Catholic High School
- F5 The Sports Village

THORNHILL / CONCORD

- F13 Armstrong House
- F6 Arnold House
- F7 Baker House
- L1 Bathurst Clark Resource Library
- S5 Brownridge Public School
- F8 Charlton House
- C4 City Playhouse Theatre and
Rosemount Community Centre
- C2 Dufferin Clark Community Centre*
and Dufferin Clark Library
- C3 Garnet A. Williams Community Centre*
- F15 Holy Trinity Church
- S6 Louis H. Frechette Public School
- F9 Pinecrest Seniors' Club
- C4 Rosemount Community Centre
and City Playhouse Theatre
- S7 Stephen Lewis Secondary School
- F10 Thoreau MacDonald House
- F11 Thornhill Outdoor Pool
- S8 Thornhill Woods Public School
- F12 Uplands Golf and Ski Centre
- S9 Vaughan Secondary School
- S10 Wilshire Public School
- S11 York Hill Public School

Parks/Parkette

Name	Map Legend	Basketball	Bocce	Skating	Tennis
MAPLE					
Breta	P1		●		
Brett Yerex	P2				●
Civic	P3				●
Crieff Parkette	P4				●
Fazia Mahdi	P5	●			
Komura	P6	●			●
Maple Airport	P7	●			
Maple Community District	P8	●			●*
Maple Trails	P44		●		●
Mast Road	P9		●		●
Mackenzie Glen District	P10				●
Melville	P11				●
Princeton Gate	P12	●			
Reeves	P13	●			
West Maple Creek	P14	●	●		
THORNHILL / CONCORD					
Agostino	P15	●			
Alexander	P16	●			
Bathurst Estates	P17				●
Benjamin Vaughan	P18	●			
Concord/Thornhill Regional	P19				
Conley South	P20				●*
Dufferin District	P21	●			●
Glen Shields	P22			●	●*
Hefhill	P23	●			●
Joseph Aaron	P24	●			
King High	P25				●*
Lakehurst	P26	●			
Langstaff	P27	●			
LeParc	P28				●*
Marita Payne	P29	●	●*		
Misty Sugar	P30	●			
Newport Square	P31	●			●
Promenade Green	P32				●*
Rosedale Park North	P33	●			●
Southview	P34	●	●*		●*
Thornhill	P35		●		●*
Tudor District	P36				
Vaughan Crest	P37		●*		●
Ventura	P38				●
Wade Gate	P39	●	●*		●
West Crossroads	P40	●			
Winding Lane	P41	●			
Worth	P42	●			
York Hill District	P43	●			●*

*Outdoor Lighting

Many other parks and parkettes exist in your neighbourhood.

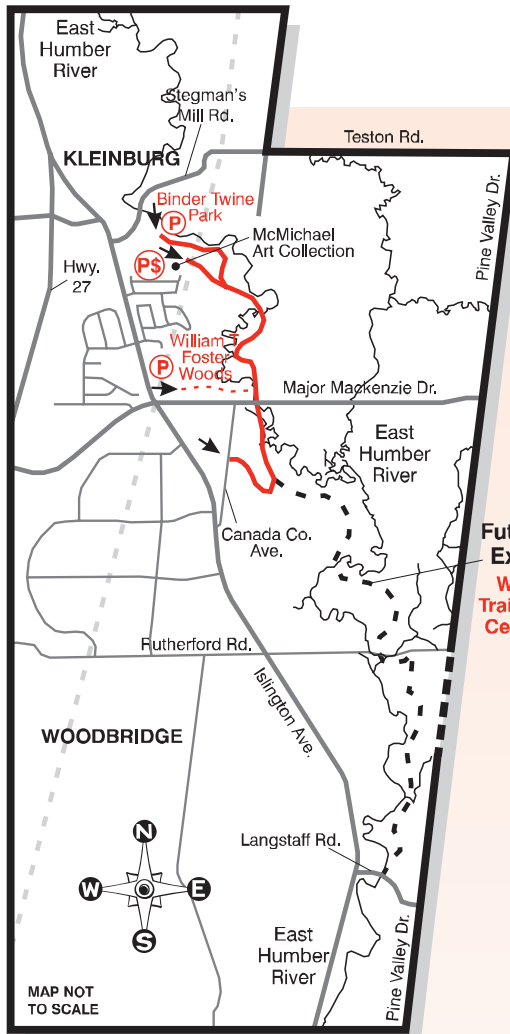
For detailed locations please use the Vaughan Navigator found on the City of Vaughan website at: www.vaughaninfo.com

* Outdoor Skating Rink

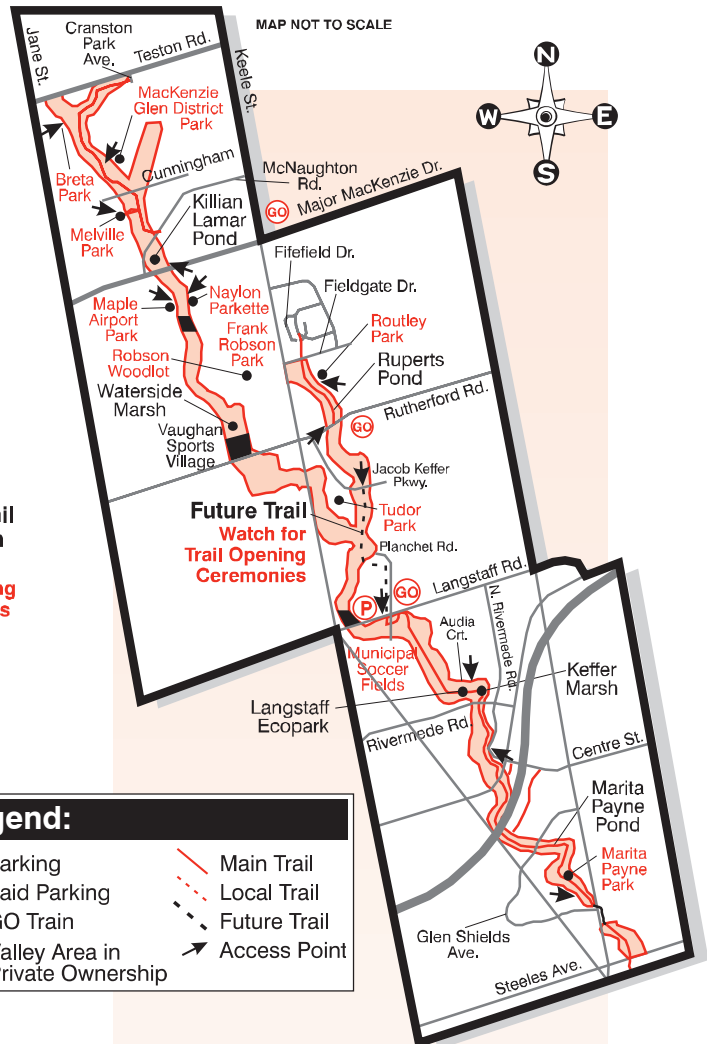
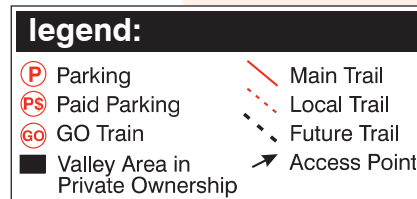
Appendix B

Map of the Humber Trail (William Granger Greenway)

RECREATIONAL TRAIL SYSTEMS



Future Trail Extension
Watch for Trail Opening Ceremonies 2005



Future Trail
Watch for Trail Opening Ceremonies

HUMBER TRAIL (William Granger Greenway):

The first phase of the Humber Trail (3.5 kilometres) has a link to the Canadian McMichael Art Collection and Boyd Conservation Area. It is open and free of charge, for hiking, biking and walking.

This section of the Humber Trail is dedicated to William Granger, former T.R.C.A. Chair, in recognition of his contribution to watershed management. It includes many significant natural habitats, cultural and heritage resources, recreational and educational facilities, and the historic aboriginal trade route known as the Toronto Carrying-Place Trail. These values contributed to Humber River's designation as a Canadian Heritage River.

Access Point(s): Main intersections are Stegman's Mill Road and Islington Avenue

Total Approximate Distance: 3.5 kilometres

Parking: Binder Twine Park; Foster T. Woods

Surface of Trail: Gravel on main trail; dirt on local trails.

WATCH FOR TRAIL OPENING CEREMONIES

Bartley Smith Greenway:

The Bartley Smith Greenway is a 15 kilometre work-in-progress following the course of the West Don River. The trail commences at Steeles Ave. near Dufferin St., northward through Marita Payne Park, continuing north to Langstaff Rd. where the southern trail ends. The trail recommences north of McNaughton Rd. and continues to Teston Rd. (Maple).

Enjoy a unique Canadian valleyland vision, the Langstaff EcoPark. The valley has been transformed with new marshlands, the largest constructed deciduous swamp in Ontario, and thousands of new trees and shrubs, all of which have resulted in an explosion of wildlife. Birds, beavers, coyotes, foxes, birds, snakes, turtles and frogs, top the list of wildlife seen while walking, hiking or biking. A stop at beautiful Keffer Marsh is highly recommended.

Access Point(s): Main intersections are Steeles Avenue and Dufferin Street, Langstaff Road and Keele Street.

Total Approximate Distance: 6 kilometres

Parking: Dufferin Clark Community Centre (Clark Avenue and Dufferin Street.); Langstaff Road at Planchet Road.

Surface of Trail: Gravel